


SURVEYOR'S SEAL

SKETCH

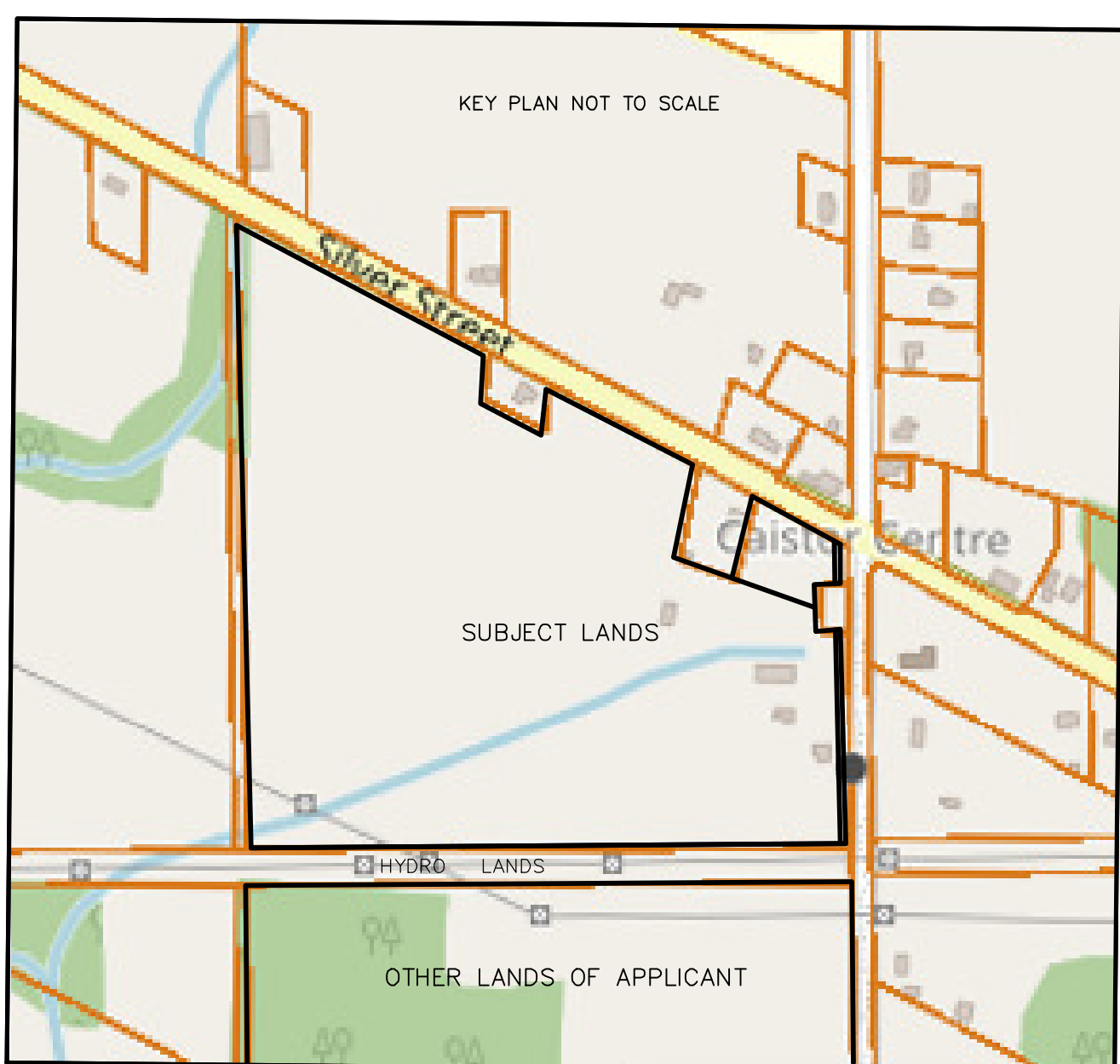
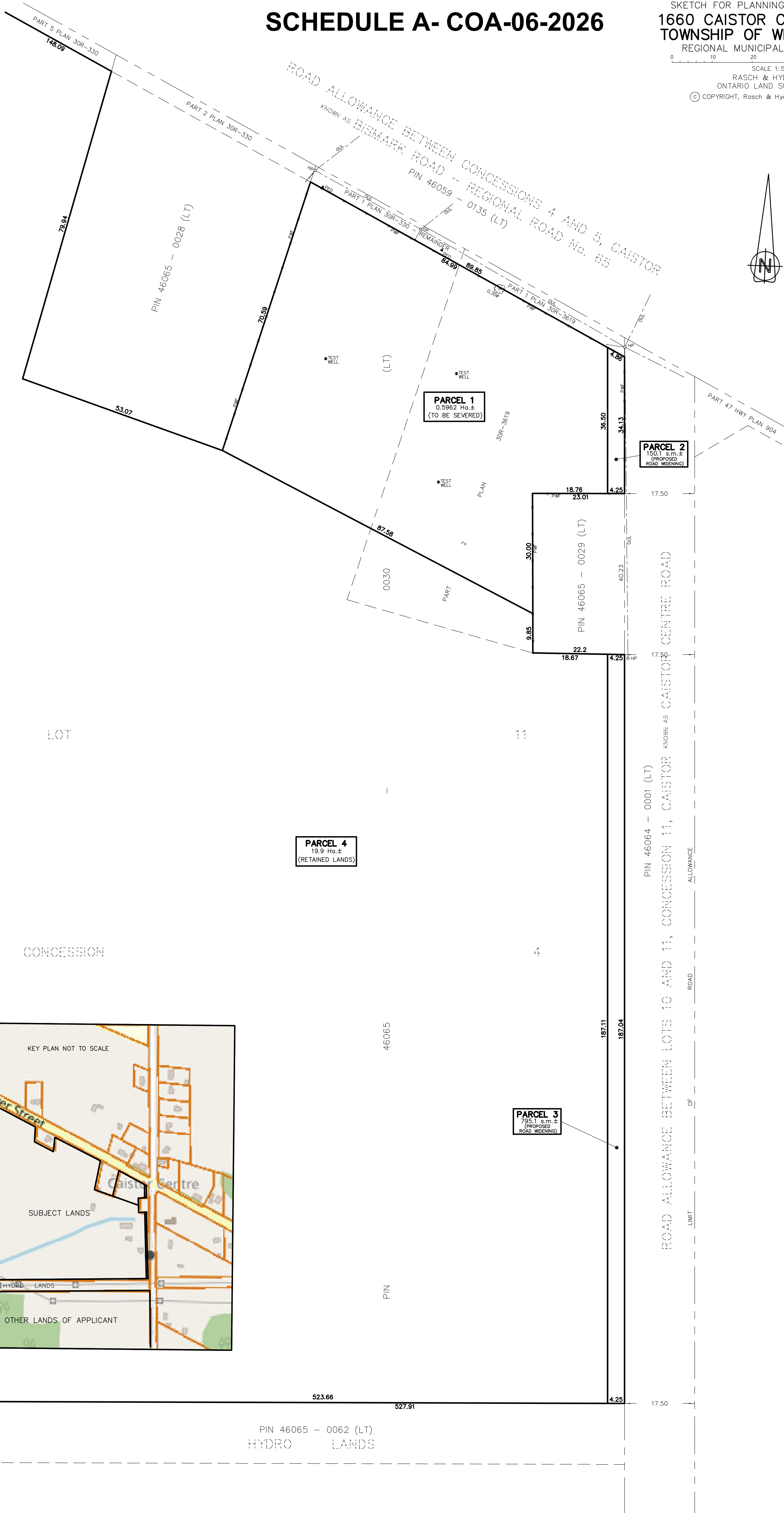
THIS IS AN ORIGINAL COPY IF EMBOSSED BY THE SURVEYOR'S SEAL OR PDF CERTIFIED

SCHEDULE A- COA-06-2026

SKETCH FOR PLANNING ACT APPLICATION
1660 CAISTOR CENTRE ROAD
TOWNSHIP OF WEST LINCOLN
REGIONAL MUNICIPALITY OF NIAGARA



SCALE 1:500
RASCH & HYDE LTD.
ONTARIO LAND SURVEYORS
© COPYRIGHT, Rasch & Hyde Ltd., OLS's, 2025



LEGEND

PIN DENOTES PROPERTY IDENTIFIER NUMBER
HP DENOTES HYDRO/UTILITY POLE
OUL DENOTES OVERHEAD HYDRO/UTILITY POLE LINE
PWF DENOTES POST AND WIRE FENCE
N=NORTH, S=SOUTH, E=EAST, W=WEST

BOUNDARY NOTE

BOUNDARIES HAVE BEEN DERIVED FROM REGISTRY OFFICE RECORDS AND ACTUAL FIELD WORK.

PROPERTY DESCRIPTION

PART OF LOT 11, CONCESSION 4
GEOGRAPHIC TOWNSHIP OF CAISTOR
TOWNSHIP OF WEST LINCOLN
ALL OF PIN 46065-0030 (LT)

METRIC NOTE

DISTANCES SHOWN ON THIS SKETCH ARE IN METRES AND CAN BE CONVERTED TO FEET BY DIVIDING BY 0.3048.

CAUTION

- THIS IS NOT A PLAN OF SURVEY AND SHALL NOT BE USED EXCEPT FOR THE PURPOSES INDICATED IN THE TITLE BLOCK.
- THIS SKETCH IS PROTECTED BY COPYRIGHT ©
- THIS IS NOT AN ORIGINAL COPY UNLESS EMBOSSED WITH THE SURVEYOR'S SEAL, OR PDF CERTIFIED.

NOVEMBER 10, 2025
DATE

Harold D. Hyde
HAROLD D. HYDE
ONTARIO LAND SURVEYOR

RASCH + HYDE LTD.
Ontario Land Surveyors

P.O. Box 6, 1333 Highway #3 East, Unit B
DUNNVILLE, ONT, N1A 2X1
DUNNVILLE: 905-774-7188 FORT ERIE: 905-871-9757
(FAX: 905-774-4000)

HAROLD D. HYDE O.L.S.

SCALE 1 : 500

SURVEY : 25-198

DRWN BY : T. Matheson