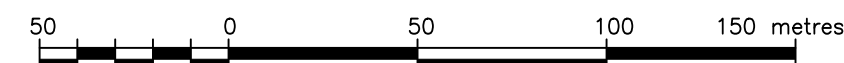


NOTE: THIS SKETCH IS NOT A PLAN OF SURVEY

SKETCH FOR PLANNING PURPOSES ONLY

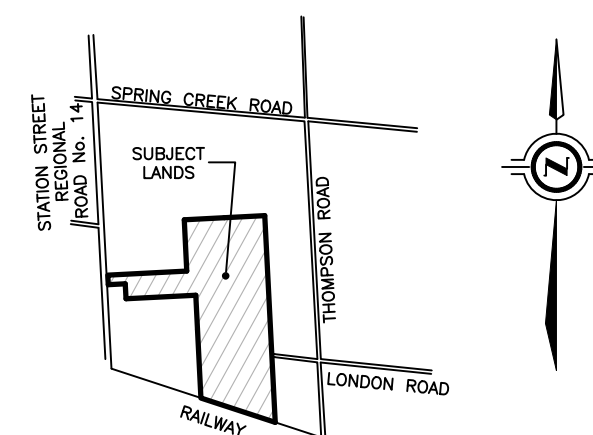
316 STATION STREET
TOWNSHIP OF WEST LINCOLN
 REGIONAL MUNICIPALITY OF NIAGARA
 SCALE 1 : 2000



J.D. BARNES LIMITED
 © COPYRIGHT 2025

METRIC NOTE

DISTANCES SHOWN ON THIS PLAN ARE IN METRES AND CAN BE
 CONVERTED TO FEET BY DIVIDING BY 0.3048

KEY PLAN (not to scale)

TOWNSHIP OF WEST LINCOLN

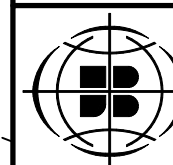
LEGAL DESCRIPTION

PART OF LOT 24, REGISTERED PLAN M-94 AS CONFIRMED BY
 30BA1691.

BOUNDARY INFORMATION HAS BEEN COMPILED FROM AVAILABLE
 RECORDS AND HAS NOT BEEN VERIFIED BY ACTUAL FIELD
 MEASUREMENTS. THIS IS NOT A PLAN OF SURVEY

MAY 23, 2025
 DATE

DASHA PAGE
 ONTARIO LAND SURVEYOR



J.D. BARNES
 LIMITED
 LAND INFORMATION SPECIALISTS
 4318 PORTAGE ROAD - UNIT 2, NIAGARA FALLS, ON L2E 6A4
 T: (905) 358-3693 F: (905) 358-6224 www.jdbarnes.com

SURVEYING
 MAPPING
 GIS

TW	DRAWN
DP	CHECKED
DATED: MAY 23/2025	
Ref. No. 15-16-105-07	

PLOT DATE: 5/23/2025 1:23 PM

